San Pedro

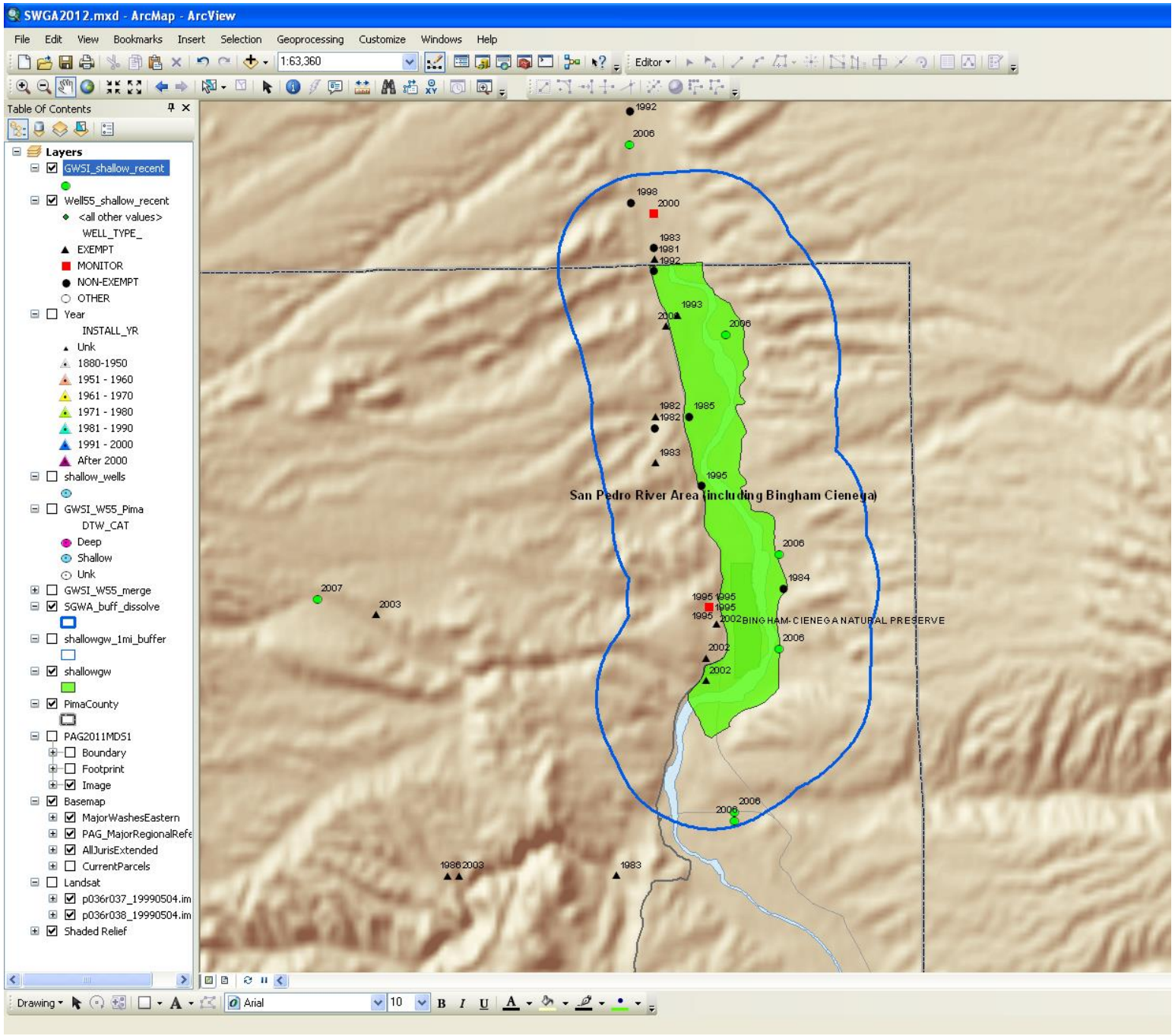
SWGA2012.mxd - ArcMap - ArcView
File Edit View Bookmarks Insert Selection Geoprocessing Customize Windows Help
1:63,360
Editor
Table Of Contents
Layers
GWSI_shallow_recent
Well55_shallow_recent
<all other values>
WELL_TYPE_
EXEMPT
MONITOR
NON-EXEMPT
OTHER
Year
INSTALL_YR
Unk
1880-1950
1951 - 1960
1961 - 1970
1971 - 1980
1981 - 1990
1991 - 2000
After 2000
shallow_wells
GWSI_W55_Pima
DTW_CAT
Deep
Shallow
Unk
GWSI_W55_merge
SGWA_buff_dissolve
shallowgw_1mi_buffer
shallowgw
PimaCounty
PAG2011MDS1
Boundary
Footprint
Image
Basemap
MajorWashesEastern
PAG_MajorRegionalRefe
AllJurisExtended
CurrentParcels
Landsat
p036r037_19990504.im
p036r038_19990504.im
Shaded Relief
San Pedro River Area (including Bingham Cienega)
BINGHAM-CIENEGA NATURAL PRESERVE
Drawing
Arial
10

Rincon Creek

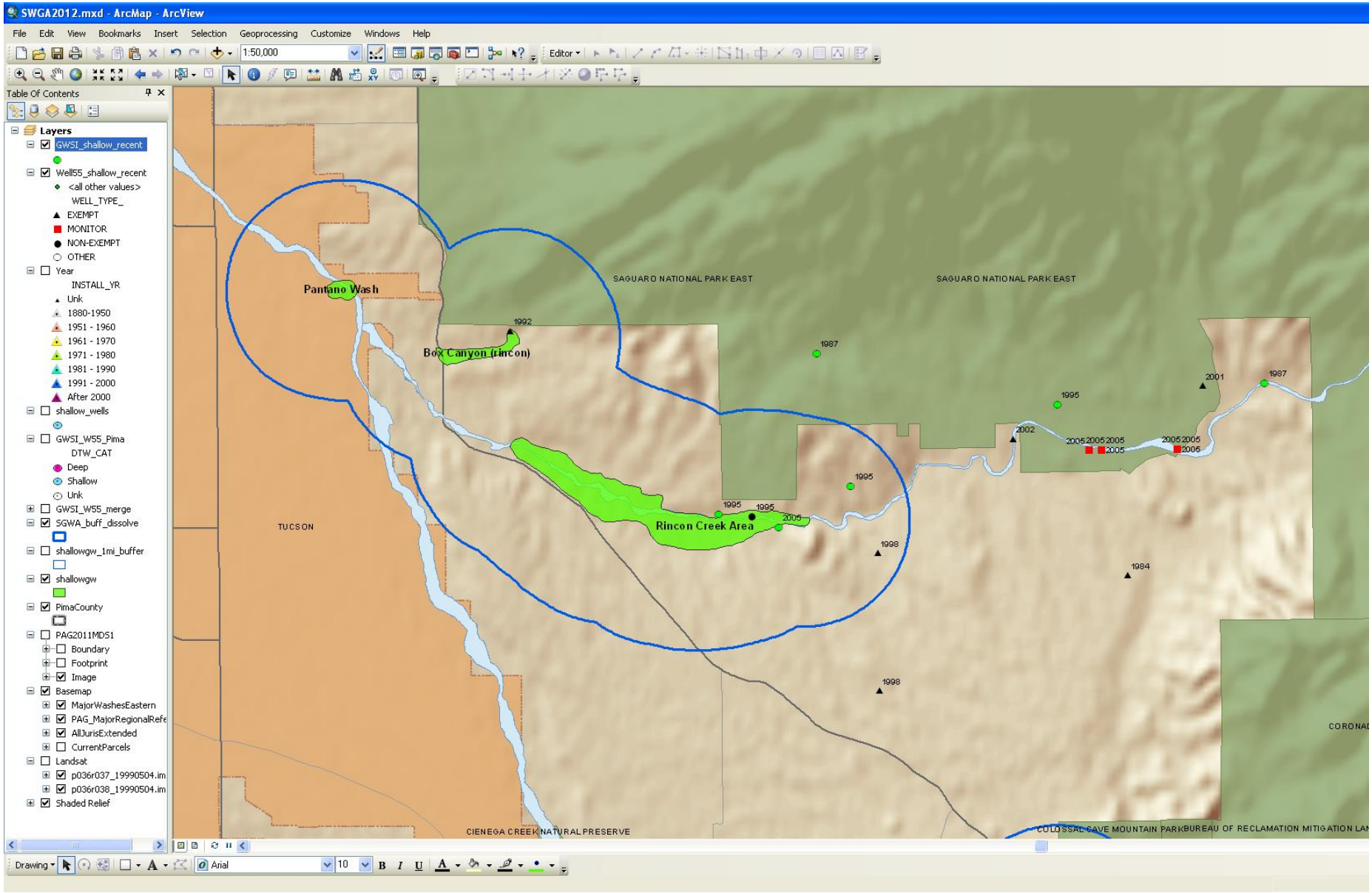

Tanque Verde

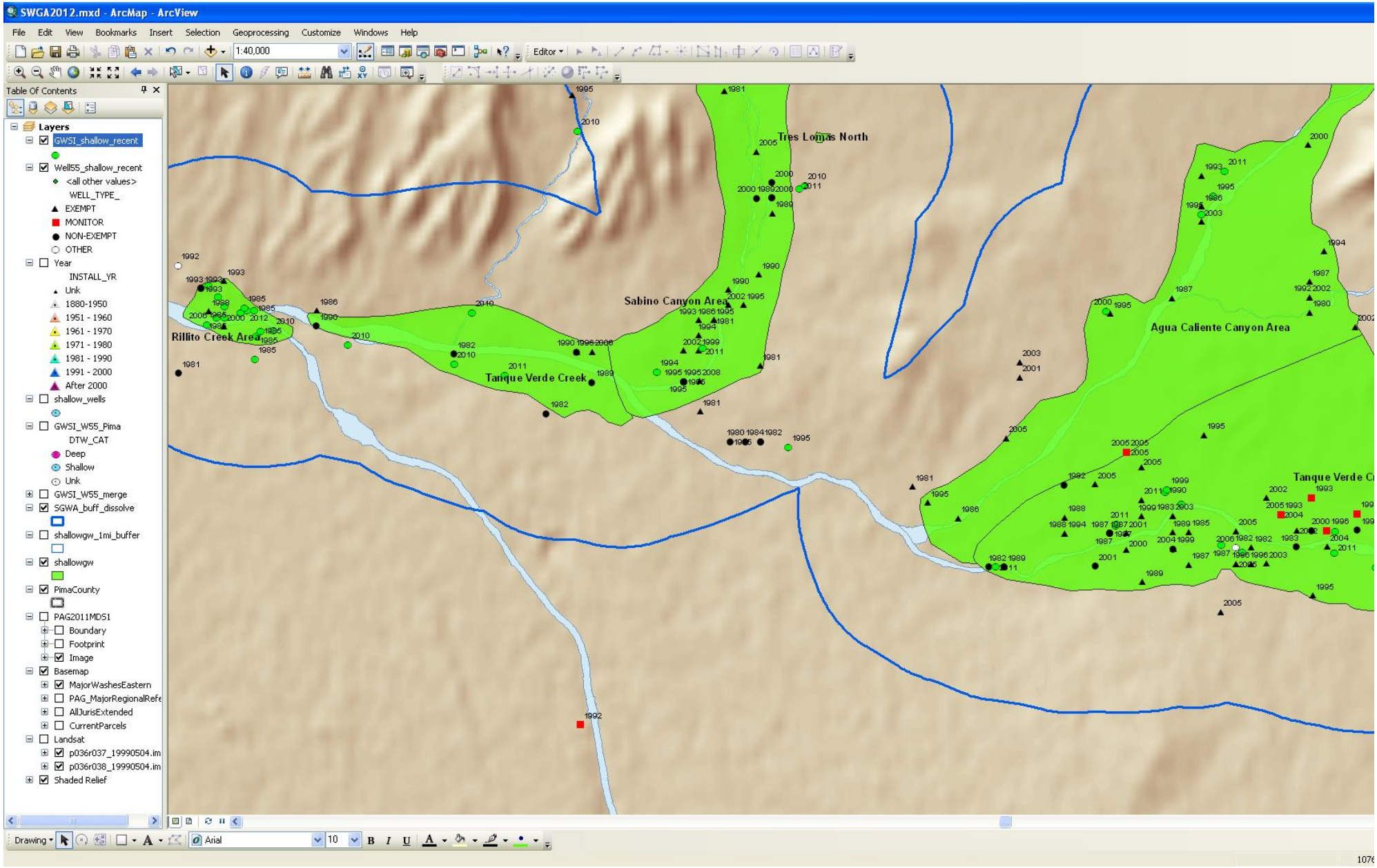
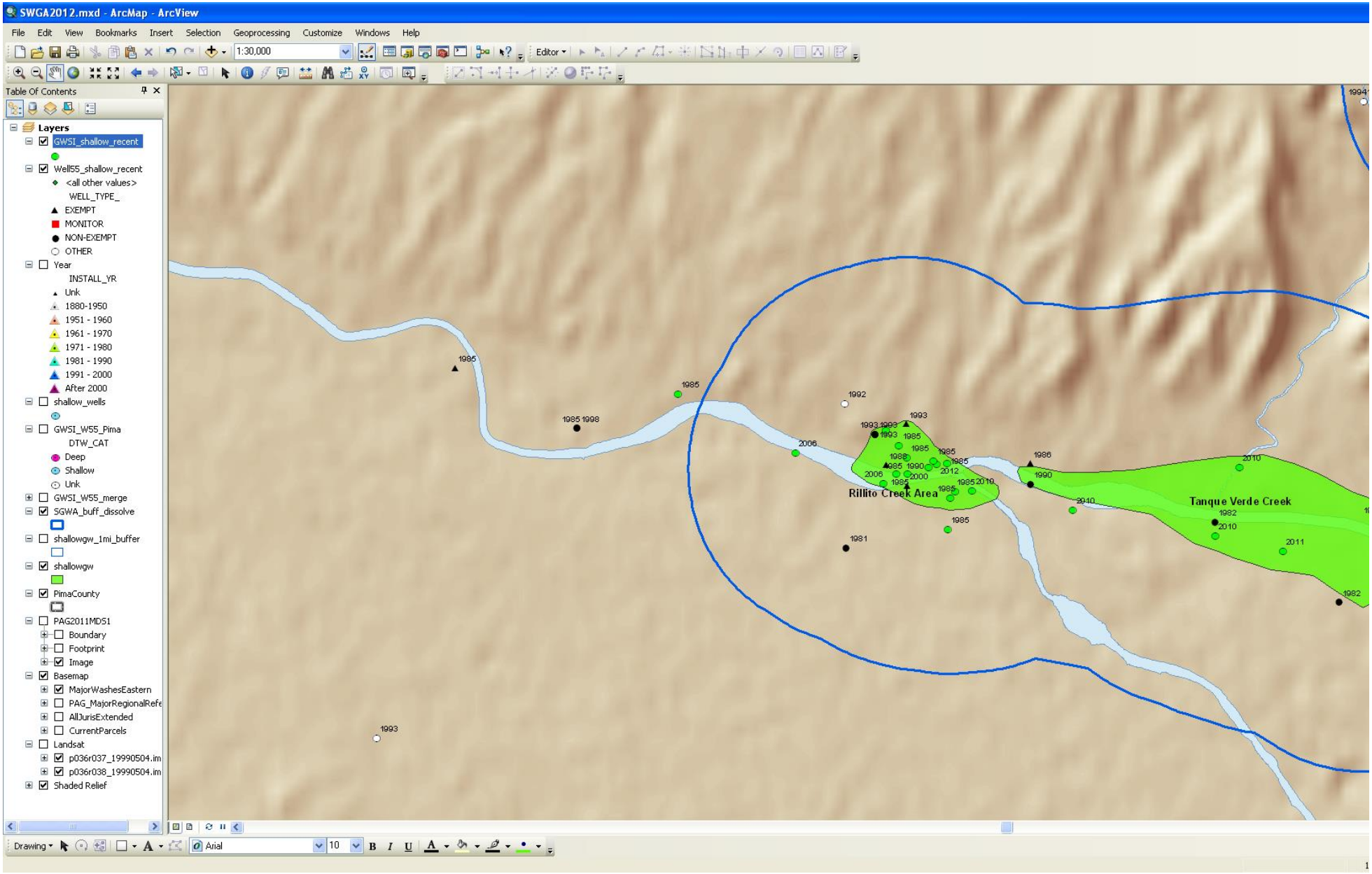
Rillito Creek